



AQUIND Limited

AQUIND INTERCONNECTOR

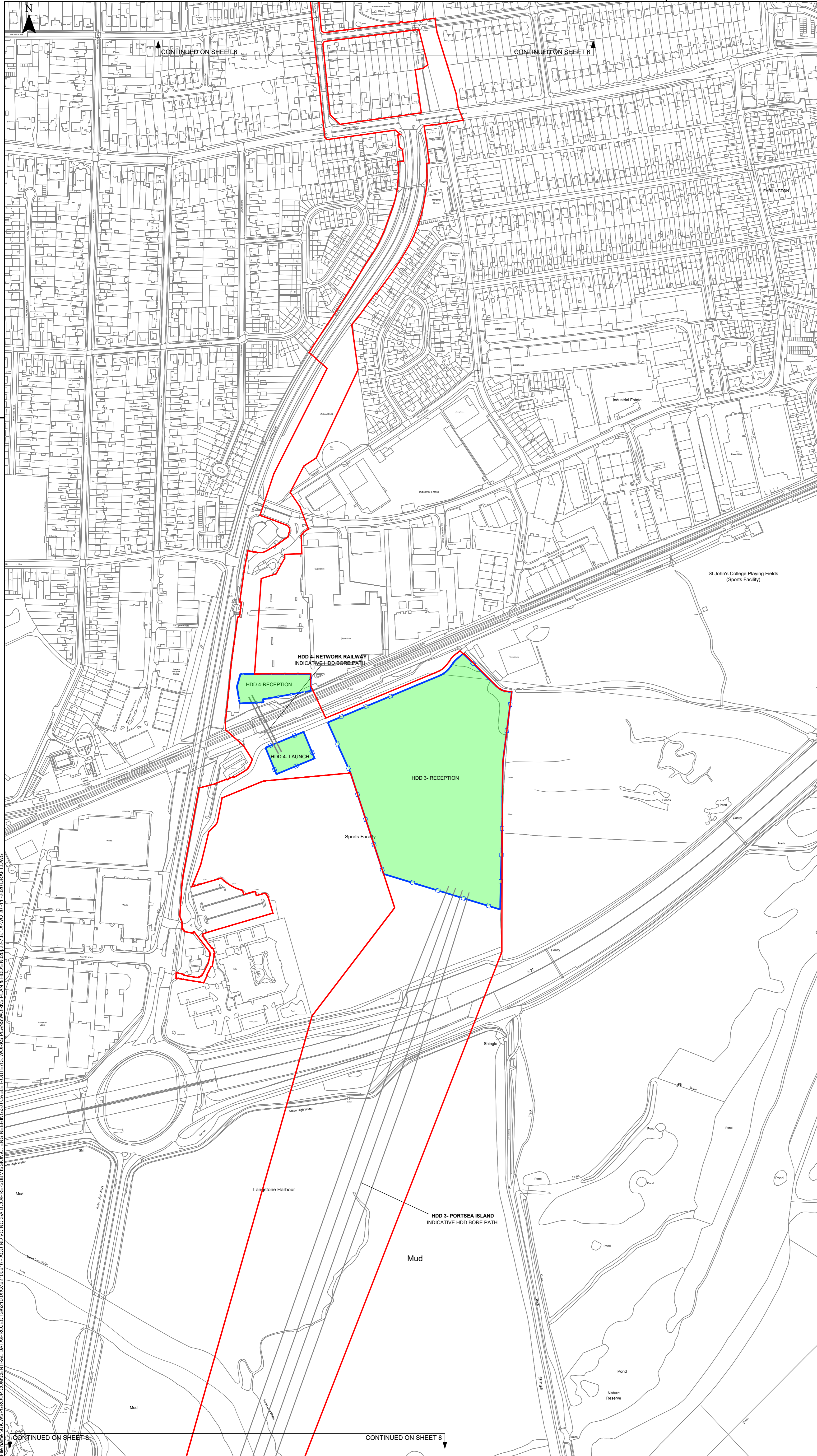
Compulsory Aquisition Hearing 1 – Appendix 1
- Exhibit 12 Drawing showing indicative locations
for the entry and exit compounds at Sainsbury's
Car Park

The Planning Act 2008

Infrastructure Planning (Examination Procedure) Rules 2010, Rule 8(c)

Document Ref: 7.9.18.12

PINS Ref.: EN020022



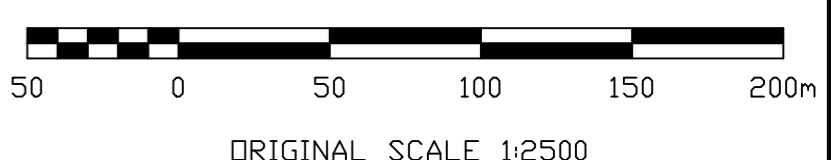
AQUIND Interconnector

Legend:

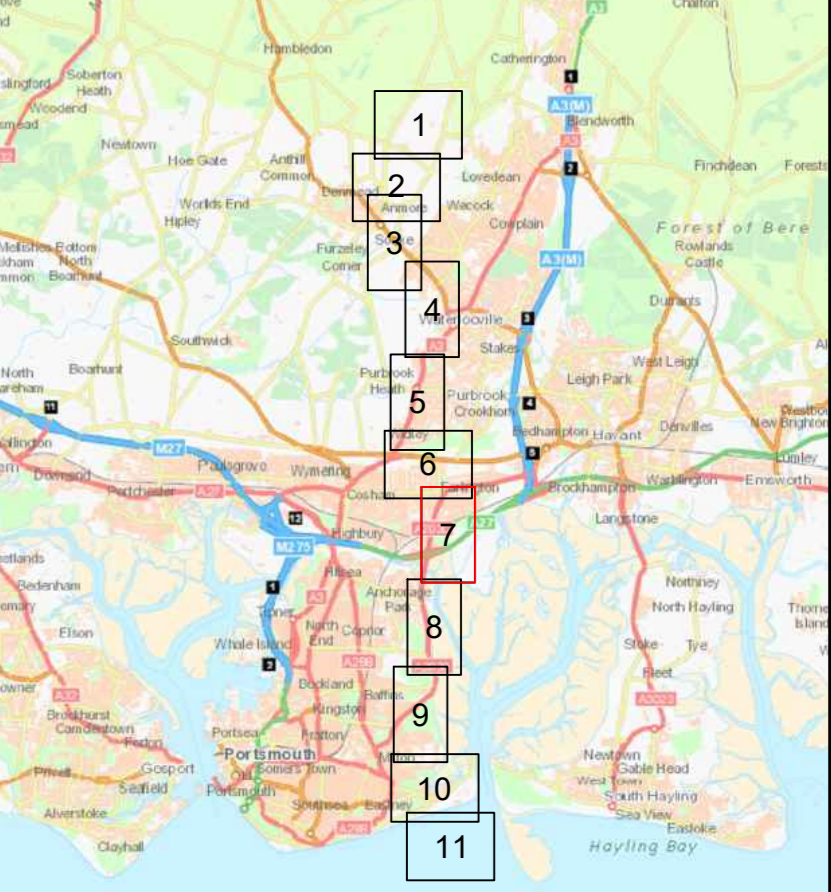
Order Limits

HDD COMPOUND

Indicative HDD Bore Path



Reproduced from Ordnance Survey digital map data © Crown copyright 2018. All rights reserved. Licence number 0100031673. © Crown copyright material is reproduced with the permission of Land Registry under delegated authority from the Controller of Land Registry. Only an official copy of a title plan or register obtained from the Land Registry may be used for legal or other official purposes. May contain public sector information licensed under the Open Government Licence v 3.0.



Infrastructure Planning (Applications: Prescribed Forms & Procedure) Regulations 2009 - Regulation 5(2)(j)

REV	DATE	BY	DESCRIPTION	CHK	APP
02	30/11/2020	SA	SECOND ISSUE	ST	IR
01	10/09/2020	SA	FIRST ISSUE	HB	IR

DRAWING STATUS: INDICATIVE ONLY



WSP House, 70 Chancery Lane, London, WC2A 1AF, UK
T+ 44 (0) 207 314 5000, F+ 44 (0) 207 314 5111
wsp.com



PROJECT: AQUIND Interconnector

TITLE: HDD Compound Locations
Sheet 7 of 11

SCALE AT:	CHECKED:	APPROVED:	
1:2500	HB	IR	
PROJECT No:	DESIGNED:	DRAWN:	DATE:
EN020022	HB	SA	30/11/2020
DRAWING No:	REV:		
EN020022-7.8.1.X-WQ-SHEET7	02		

© WSP UK Ltd

File name: \\UK.WSPGROUP\COMCENTRAL\DATA\PROJECTS\EN020022\0816-AQUIND\03A.DOC\PRE-SUBMISSION\ENGINEERING\3.0\CABLE ROUTE\13.WORKS PLANS\WORKS PLAN & HDD EN020022-7.8.1.X-WQ-20-11-2020.DBAET.DWG

CONTINUED ON SHEET 6

CONTINUED ON SHEET 6

CONTINUED ON SHEET 8

CONTINUED ON SHEET 8

